



KING COUNTY

1200 King County Courthouse
516 Third Avenue
Seattle, WA 98104

Signature Report

01 JUL 17 AM 9:03

July 10, 2001

Ordinance 14161

**RECORDS & ELECTIONS
DIVISION
RECEIVED BY: SMcConnell**

Proposed No. 2001-0252.2

Sponsors Nickels

1 AN ORDINANCE relating to the transfer of a portion of
2 Highline Water District to King County Water District No.
3 49 for the purpose of correcting a service boundary
4 discrepancy between the two districts.
5
6

7 **STATEMENT OF FACTS:**

8 1. A notice of intention proposing the transfer of a portion of Highline
9 Water district to King County Water district No. 49 for the purpose of
10 correcting a service boundary discrepancy between the two district was
11 filed with the county council on April 26, 2001.

12 2. King County Water District No. 49 has found the petition for transfer to
13 be sufficient and has concurred with the proposed transfer in Resolution
14 No. 00-1168, passed on January 26, 2000.

15 3. Highline Water District has found the petition for transfer to be
16 sufficient and has concurred with the proposed transfer in Resolution 00-5-
17 1D passed on May 1, 2001.

18 4. King County Water District No. 49 issued a Determination of
19 Nonsignificance on the proposed transfer dated October 18, 2000.

20 5. The Utilities Technical Review Committee recommended county
21 council approval of the proposed transfer on May 9, 2001.

22 6. The county council held a public hearing on May 21, 2001 and has
23 considered the criteria set forth in RCW 57.02.040(3).

24 BE IT ORDAINED BY THE COUNCIL OF KING COUNTY:

25 SECTION 1. Findings. The county council finds that:

26 A. The proposed action is in compliance with the county's comprehensive plan;

27 B. The proposed action is in compliance with basinwide water or sewage plans;

28 or both; as approved by the state department of ecology and the state department of social
29 and health services; and

30 C. The proposed action is in compliance with the policies expressed in the
31 county's plan for water or sewage facilities, or both.


32 SECTION 2. After consideration of the criteria listed in RCW 57.02.040(3), the
33 transfer to the King County Water District No. 49 from Highline Water District of the
34 area described in Attachment A to this ordinance is consistent with those criteria and is
35 approved. Pursuant to RCW 57.02.045, this approval is final unless review is taken by
36 the King County boundary review board under RCW chapter 36.93.

37 SECTION 3. King County Water District No. 49 is the appropriate entity to serve
38 the area proposed to be transferred.


39 SECTION 4. Completion of this transfer does not constitute county approval or
40 disapproval of any other permits, certifications or actions necessary to provide service to
41 this transferred area.”
42

Ordinance 14161 was introduced on 5/7/01 and passed by the Metropolitan King County Council on 7/9/01, by the following vote:


Yes: 13 - Mr. von Reichbauer, Ms. Miller, Ms. Fimia, Mr. Phillips, Mr. Pelz,
Mr. McKenna, Ms. Sullivan, Mr. Nickels, Mr. Pullen, Mr. Gossett, Ms.
Hague, Mr. Thomas and Mr. Irons
No: 0
Excused: 0

KING COUNTY COUNCIL
KING COUNTY, WASHINGTON

Pete von Reichbauer, Chair

ATTEST:



Anne Noris, Clerk of the Council

APPROVED this 13 day of July, 2001. 

Ron Sims, County Executive

Attachments A. Legal Description, B. Maps

**NOTICE OF INTENTION
FOR TRANSFER OF A PORTION OF
HIGHLINE WATER DISTRICT
TO KING COUNTY WATER DISTRICT NO. 49**

Proposed Transfer Area

Legal Description:

That portion of the Southwest quarter of the Southwest quarter of Section 30, Township 23 North, Range 4 East, W.M. in King County, Washington.

Beginning at the centerline intersection of 13th Ave SW and SW 174th St; thence Northwesterly along the centerline of SW 174th Street, 69 feet to the true point of beginning; thence South 9 degrees, 59 minutes, 31 seconds West, 132.66 feet; thence South 64 degrees, 00 minutes, 00 seconds West, 97.82 feet; thence South 73 degrees, 00 minutes, 00 seconds West, 539.96 feet; thence North 9 degrees, 32 minutes, 20 seconds West, 158.80 feet; thence North 33 degrees, 00 minutes, 00 seconds East 40.72 feet; thence North 9 degrees, 35 minutes, 20 seconds West, 30 feet to the centerline of SW 174th Street; thence Easterly along the centerline of SW 174th Street, 657 feet more or less to the point of beginning.

4161

ASSESSORS
PLAT OF
NORMANDY PARK
HIGHLANDS

HIGHLINE WATER DISTRICT
WATER DISTRICT #49

PROPOSED
TRANSFER
AREA

200 100 0 200

SCALE IN FEET

PROPOSED TRANSFER OF
DISTRICT BETWEEN HIGHLINE
WATER DISTRICT AND KING CO.
WATER DISTRICT #49

CHS

12507 BEL-RED ROAD SUITE 101
BELLEVUE, WA 98005-2500

CHS ENGINEERS INC. TEL (425) 637-3693 FAX (425) 637-3694

Scale
1" = 200'

Drawn by BA/VG

Approved by TH

Checked by WS

Date 2-99

Sheet

